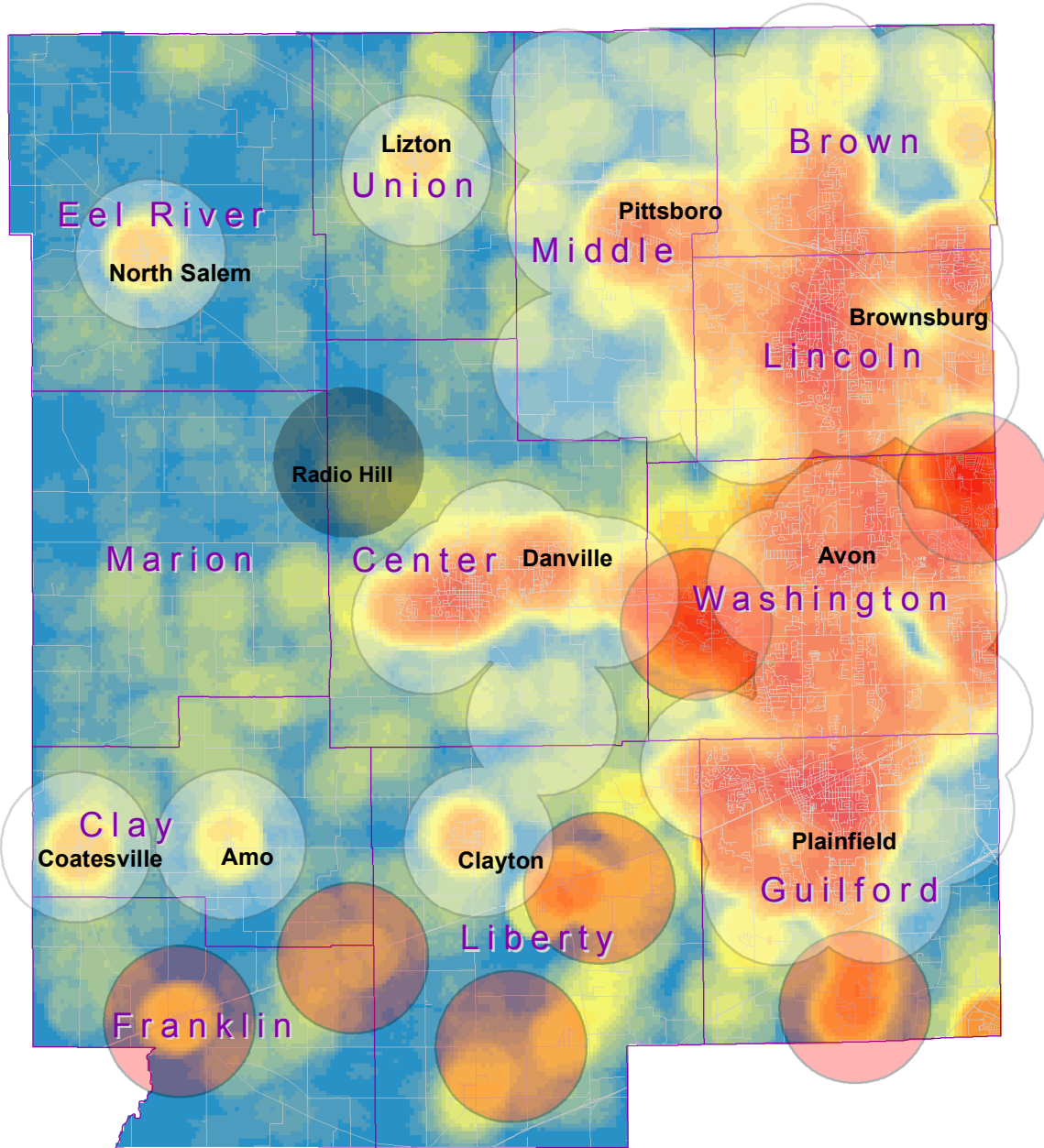








# Hendricks County

## Emergency Siren and Address Density



Address Density



-  EMA Buffer
-  Emergency Sirens
-  Proposed Sirens Buffer
-  Townships
-  Streets
-  Hendricks County

Proposed sirens are based on address density.

- 51,199/60,910 addresses covered by existing sirens (84.06%)
- 58,676/60,910 addresses covered by existing + proposed sirens (96.33%)
- 5,096 addresses covered by proposed sirens ONLY (8.37%)
- 2048 addresses from the proposed buffer on the eastern border of the county
- 1118 addresses from the proposed buffer just east of the Central/Washington Township border
- EMA proposed buffer located on "Radio Hill" will cover 153 more addresses. This location is the highest point in the county, giving way to better coverage.